



↑
N-R

Nabq ○

○ El Tur

Sharm el Sheikh ○

Detailplan siehe Kartenausschnitt rechts
Details see on the map on the right side

Sinai





Nabq ○

Sharm el Sheikh ○

1

2

3

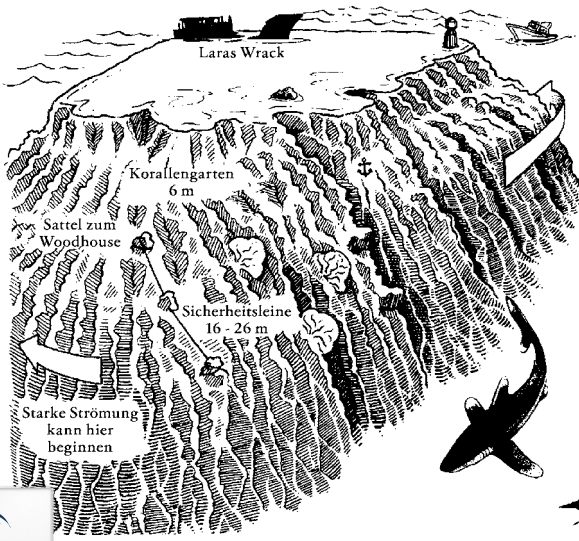
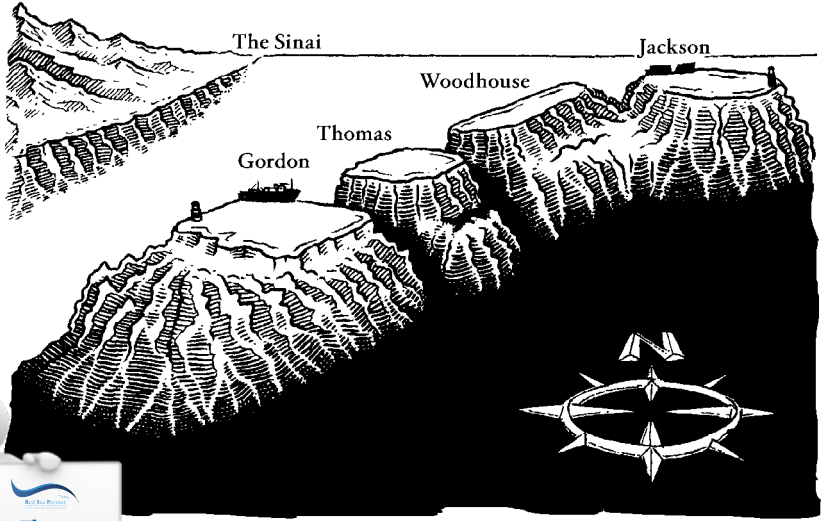
4

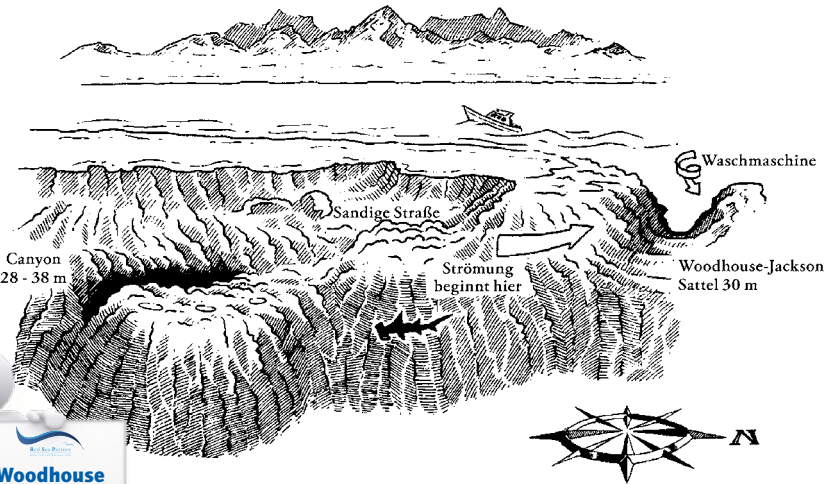
5

6

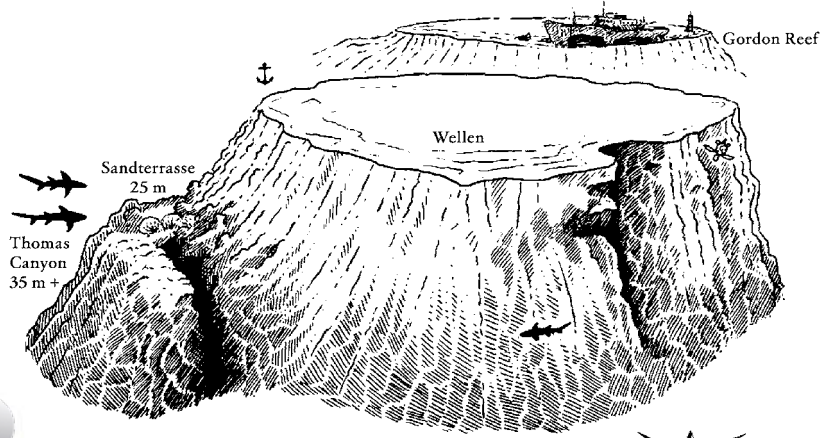
8

7



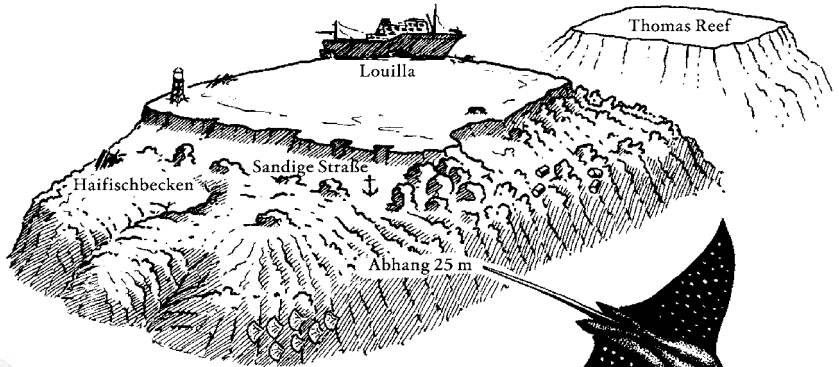


B




C



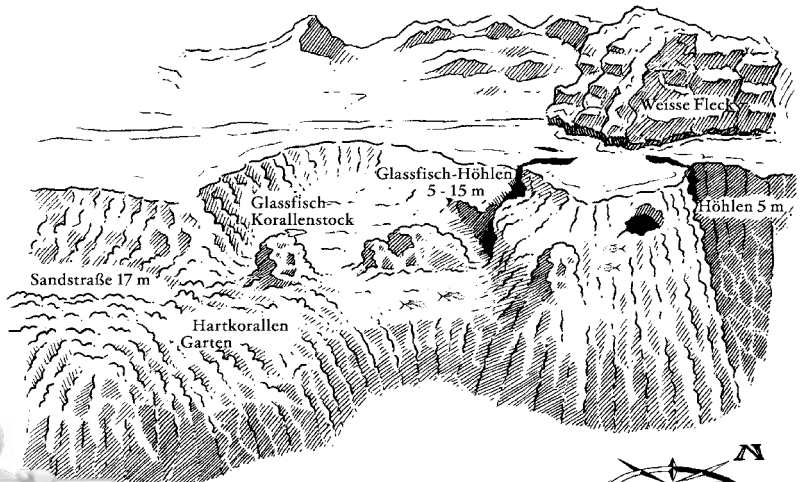


D




E






F



G





E-1



Ras
Mohammed





MERSA BAREIKA.


RAS ZA'ATAR.

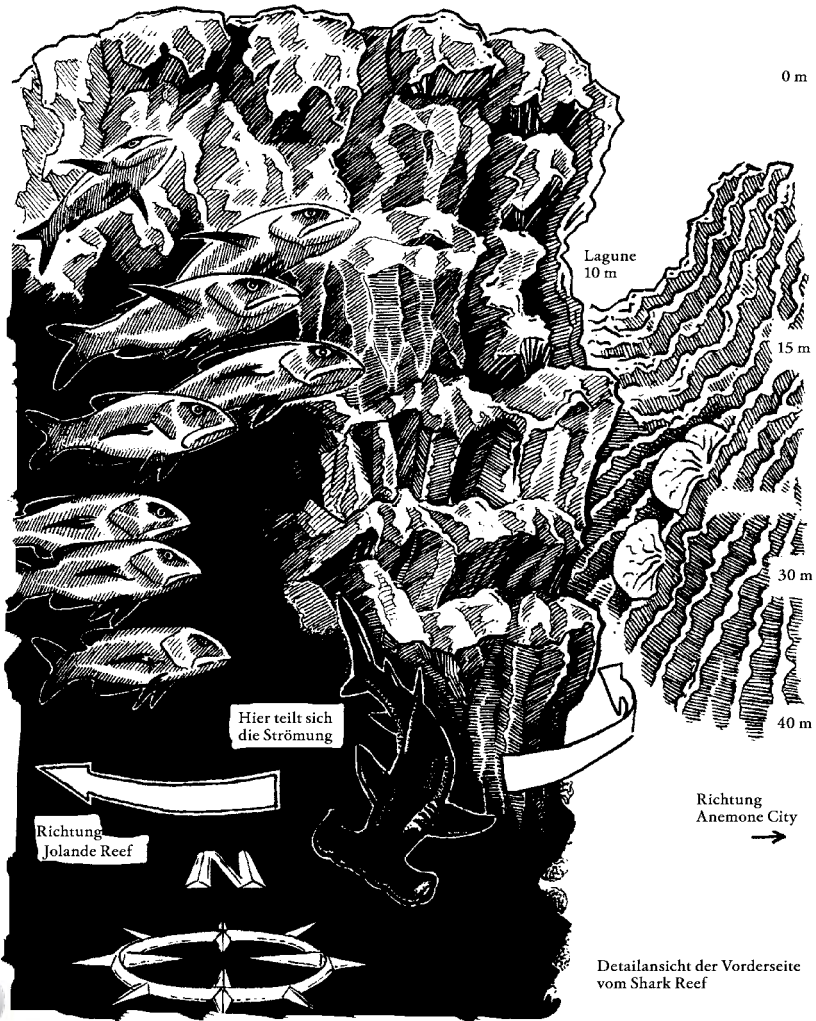
JACKFISH ALLEY.

SHARK OBSERVATORY

SHARK REEF

ANEMONE CITY.





0 m

Lagune
10 m

15 m

30 m

40 m

Hier teilt sich
die Strömung


Richtung
Jolande Reef

Richtung
Anemone City

Detailansicht der Vorderseite
vom Shark Reef

H

Shark Reef

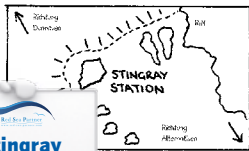





← Dunraven 30 Min.


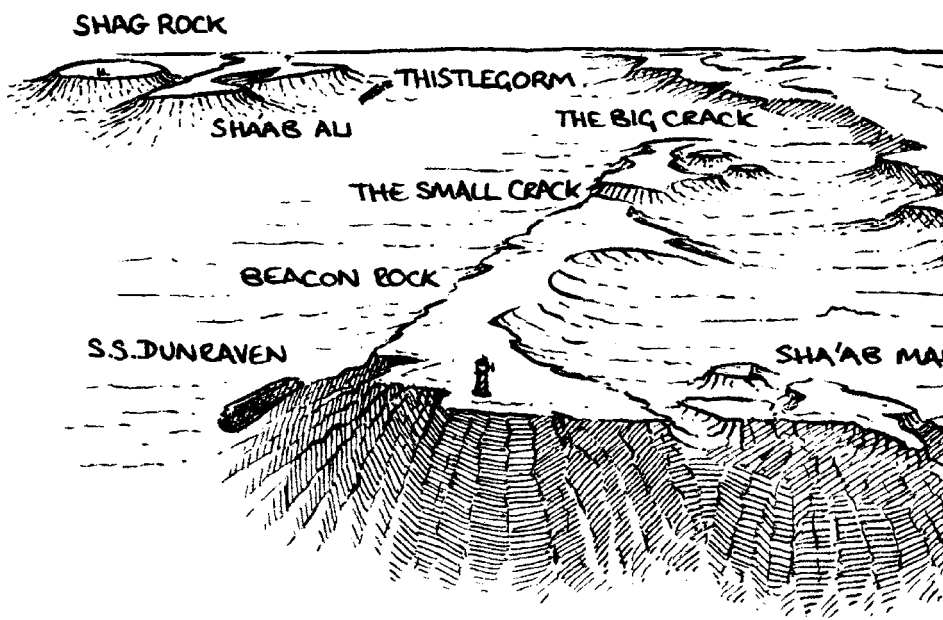
Stingray Station


↓
Tauchplatz



Ras Mohammed 30 Min. →













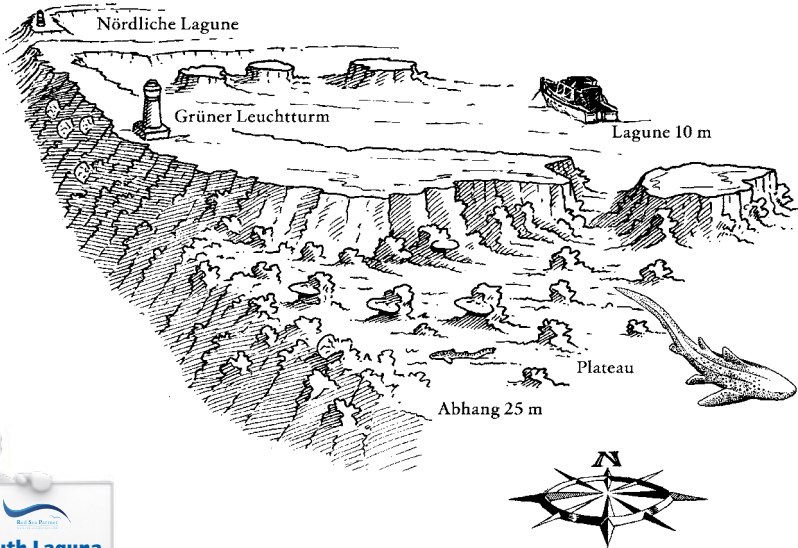
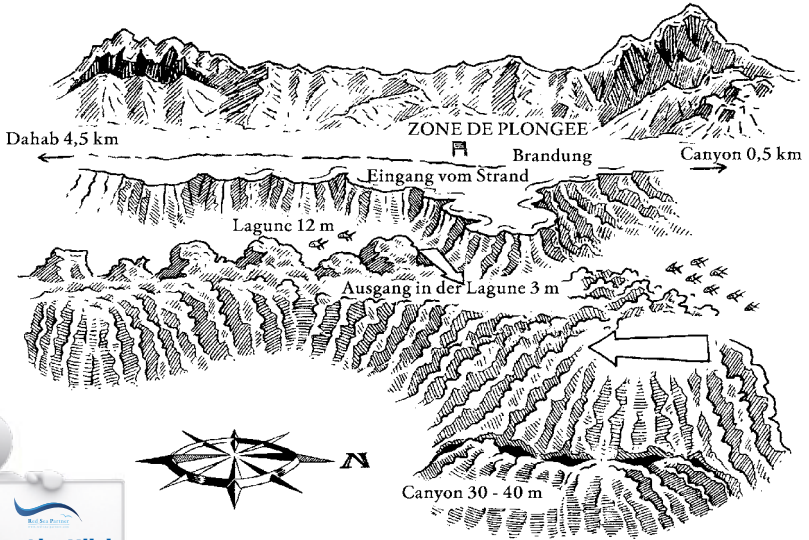




Einfacher Einstieg

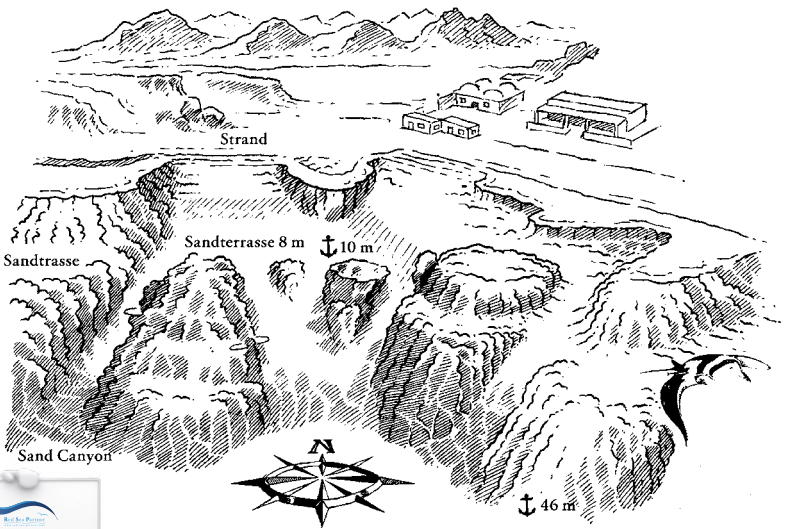
Seichter Ausgang 7 m








1.




2.





3.




4.






5.


Sinai Tower




6.


Pinkies Wall




7.



8.





SINAI 
DIVERS
DIVING CENTERS

Herzlichen Dank an Rolf Schmidt und Petra Röglin
von den Sinai Divers, Sharm el Sheikh
für das freundlicherweise bereitgestellte Bildmaterial.

*Many thanks to Rolf Schmidt and Petra Röglin,
Sinai Divers, Sharm el Sheikh for their friendly handing
out of picture material.*

