



**Marsa Shagra
Red Sea Diving
Safari** 515

• Abo Nawas Resort
 Marsa Abu Ariki

 Marsa Jabal el Rosas

Wadi Abu Ariki
 Wadi Jabal el Rosas
 Marsa Ijlah 230

Marsa Asalay

Wadi Ijlah Marsa Tarafi

Wadi Asalay

Wadi Abu Samh

Wadi Sifain

to El Qusir 132 km.
 Hurghada 275 km.

Wadi Ragab

Wadi en Naq

to Edfu 230 km.

Wadi Lahmi 120 km.
 Sudan border 253 km.

Wadi Alam

Wadi Abu Sabakhay

James & Mac Diving Center

Kleinigkeiten machen bei uns den Unterschied ...
www.james-mac.com

▲ 556 Rabdi

old mine

El Anb ut roman ruins

Bir el Anb ut roman well

Wadi umim

Tunbaba

Bir el Anab ut salty

Wadi el Anb ut

Wadi N ker

Wadi Sibikhay

old quartz mine

Wadi Ghadir

Bir Ghadir salty

Wadi Khilaylat el Bahari

Dub Nayiah


Wadi Khilaylat Qibli

480 630 640


**dive sites SHARM EL FOJHEIRI,
 MARSA N KERI, MARSA ALAM
 to MARSA SHAGRA**
 map EGa07


34°55' E 35°00' E
 25°10' N 25°10' N
 625 630

0 2 4 6 8 10 nautical miles
 0 4 8 12 16 20 kilometres

 Marsa Sifain

 Marsa Alam 120

 Sh b Alam 580

 Sharm Abu Sabakhay 150 530


 Marsa Samadai

 Ras Samadai

 Dahar Samaday Gebli

Sh b Samadai /
 Dolphin House


 Sharm Anbaut 40 130

 Sh b N ker

 Marsa N ker


 Dahar N ker Gebli

Abu el Kizan
 "Daedalus Reef"
 54,6 n.m. or 101,1 km.
 east of Marsa N ker
 →

 Dahar Ras Dirra Bahari 110 210

Sh b Ghadir

 Soraya

 Sh b Radir

 Sh b Ghadir

Sharm el
 Fojheiri 130



copyright: the Flyingfish travels / Flygfishken resor