

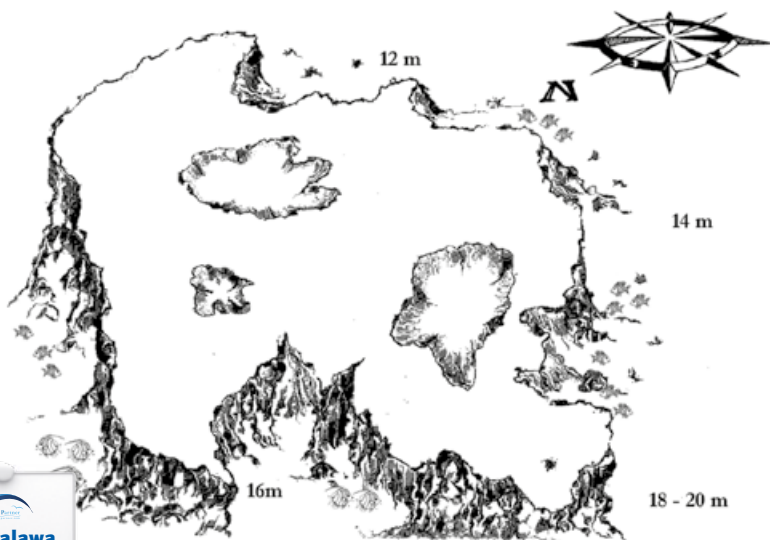
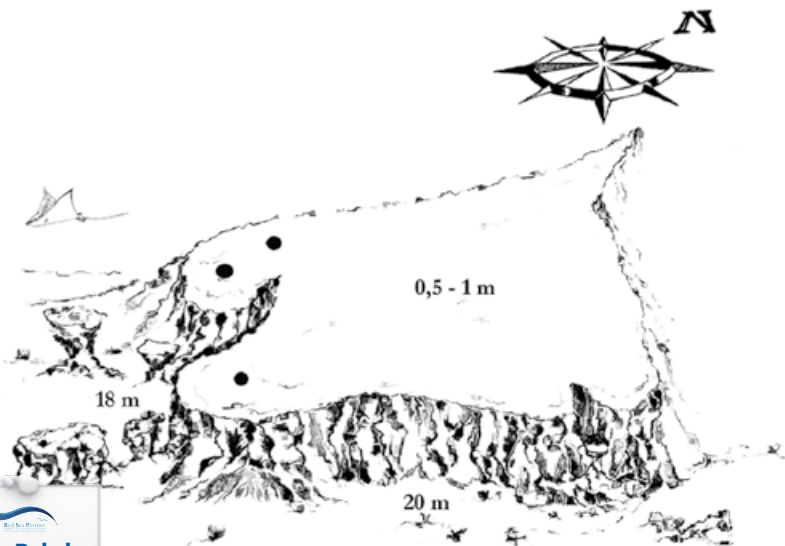
Detaillierte Satelliten-Übersichtskarte auf Seite 216!
For details see satellite overview-photographs on page 216!

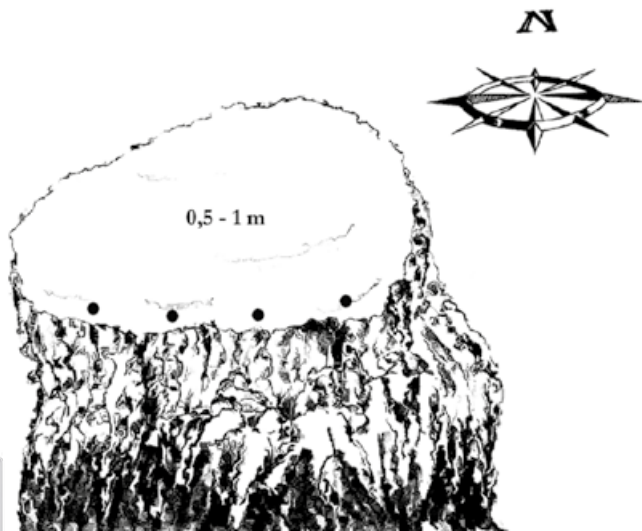
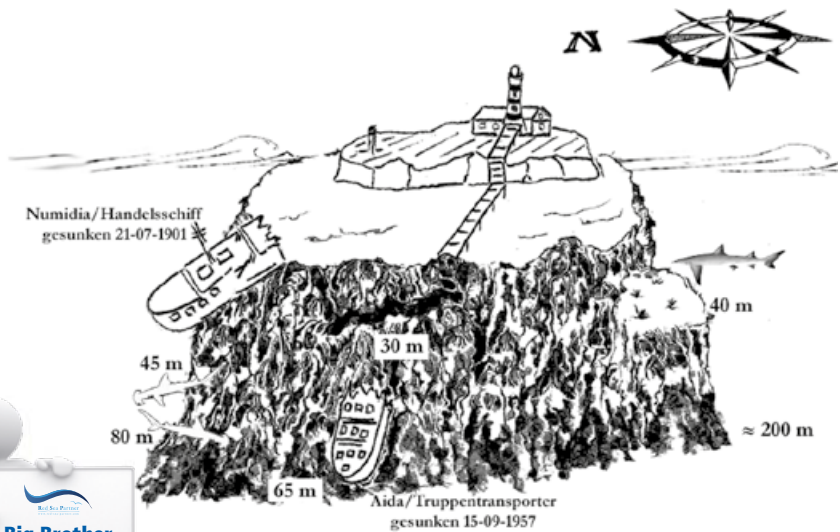
Red Sea South



Port Berenice





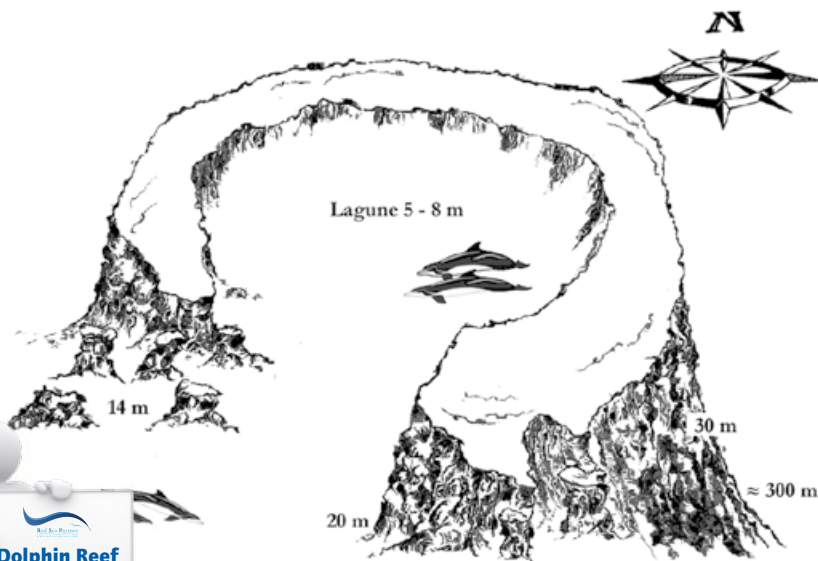


Westseite 7 - 35 m
große Ansammlung
von Secanemonen
("Anemone-City")

Steilwand

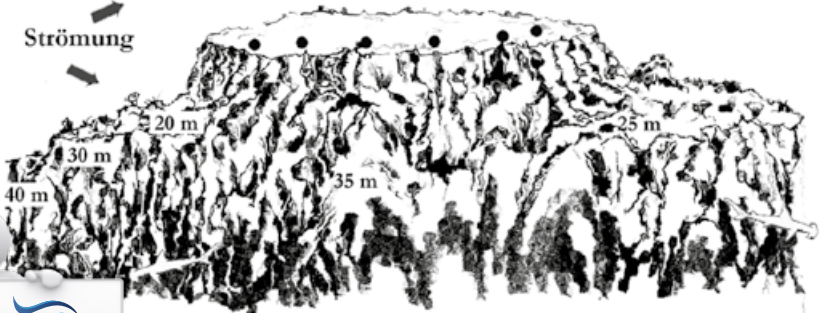
Steilwand

≈ 70 m





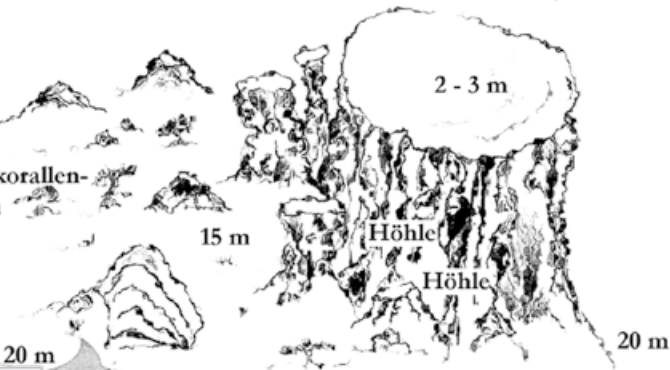
Strömung

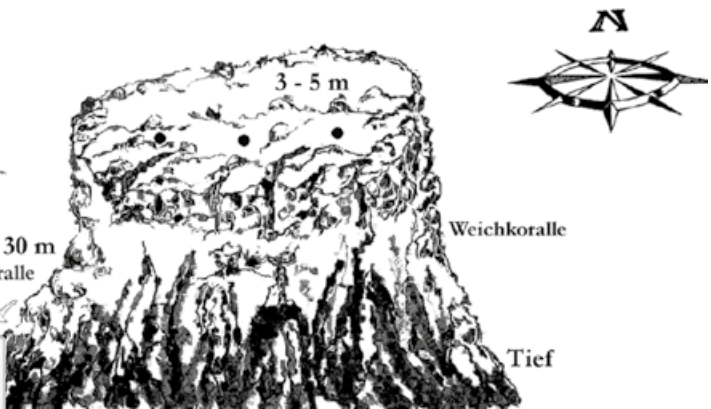
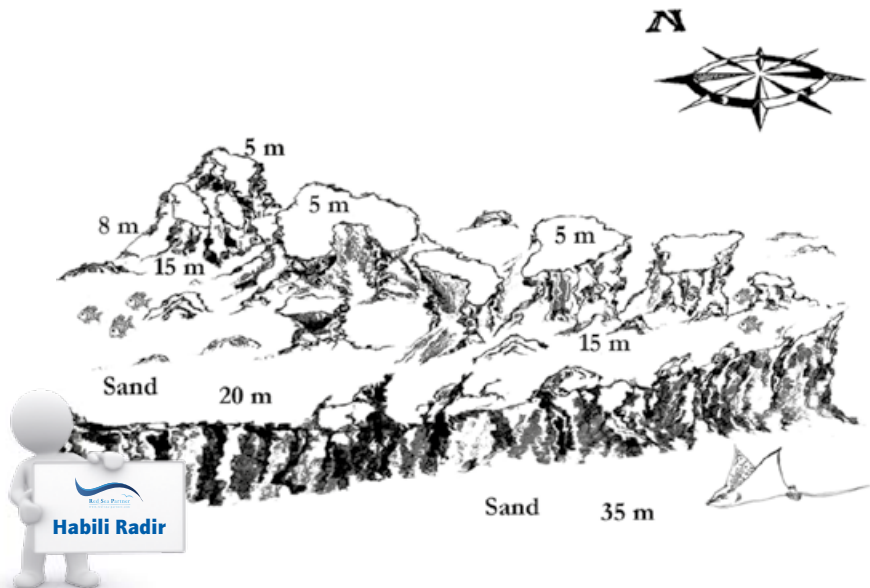


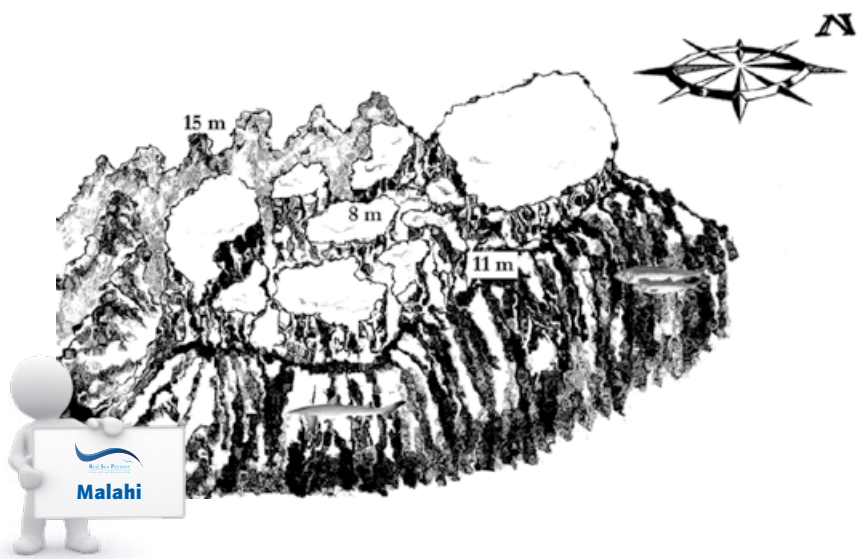
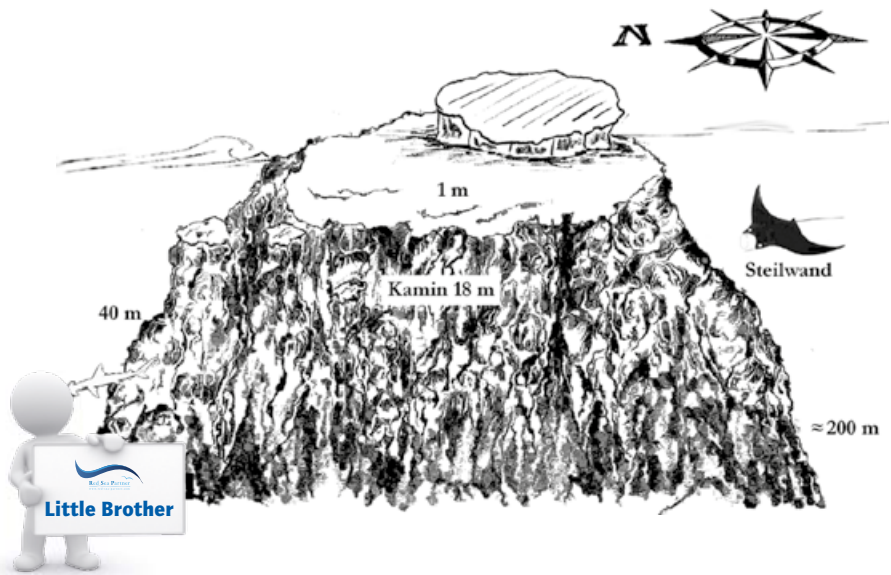
N



Tischkorallengarten









3 Erger
wunderschön Bewachsen

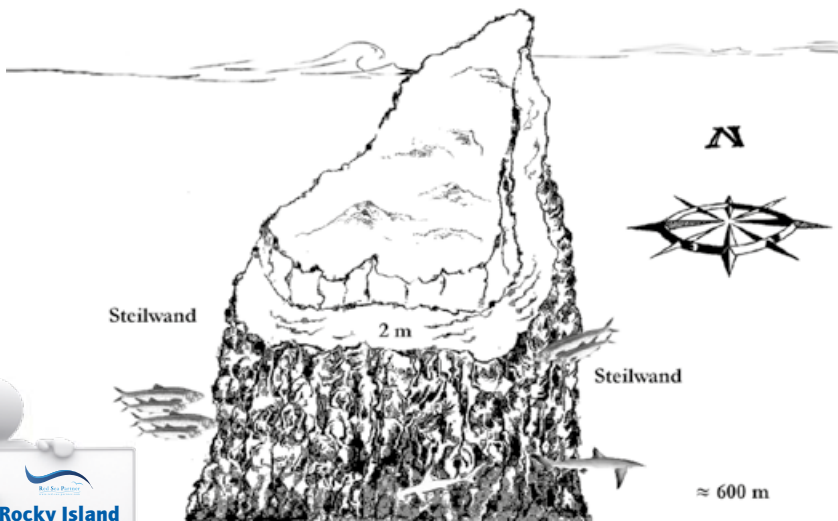
7 m

1-2 m

20 m

25 m

Tief




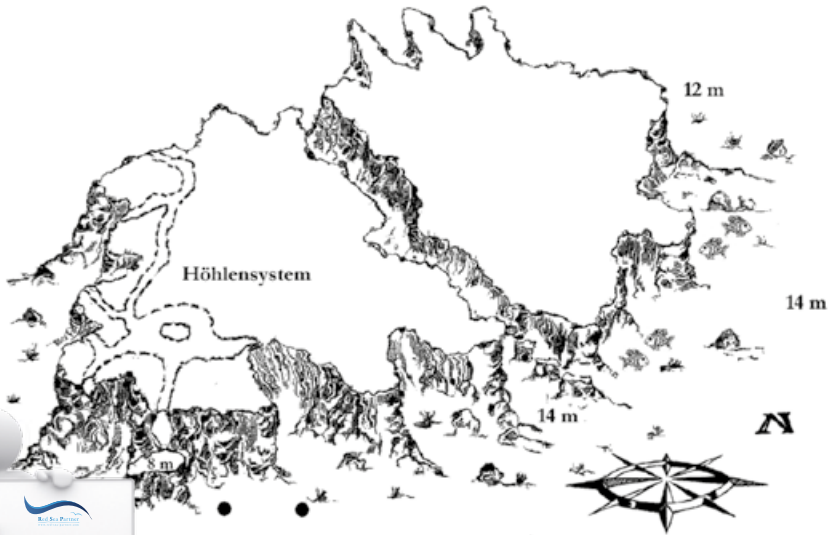
Steilwand

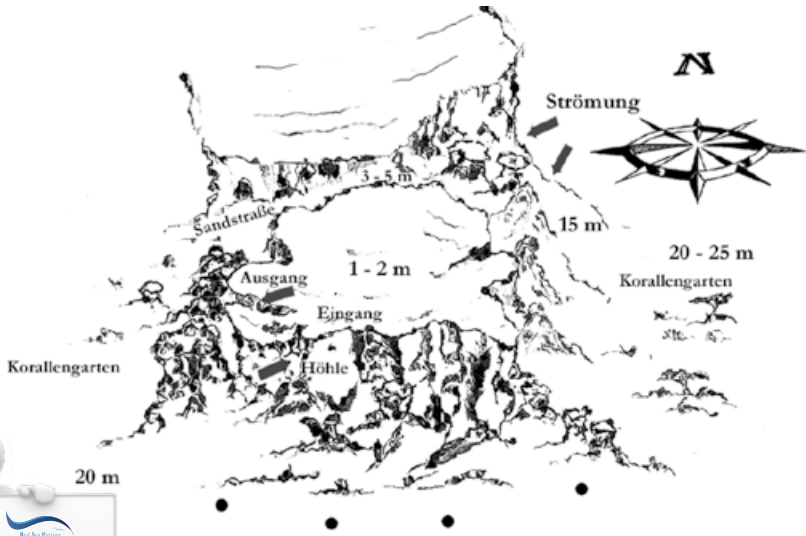
2 m

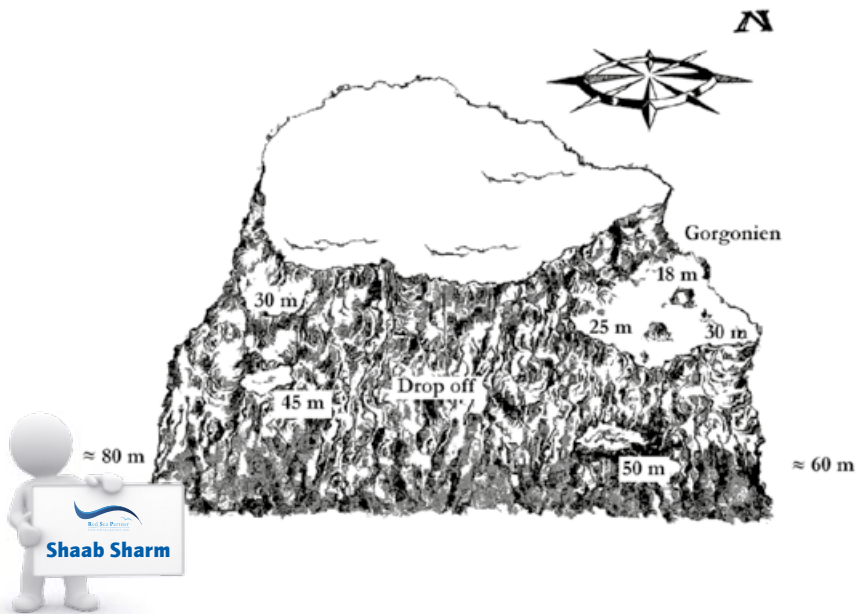
Steilwand

≈ 600 m









≈ 80 m

Shaab Sharm

Gorgonien

30 m

18 m

45 m

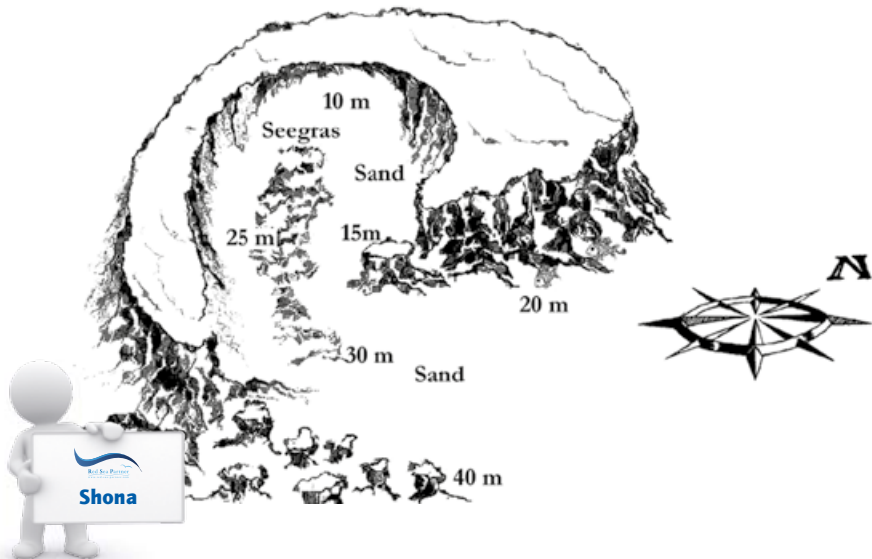
Drop off

25 m

30 m

50 m

≈ 60 m



10 m

Seegras

Sand

25 m

15 m

20 m

30 m

Sand

40 m

Shona

